



KING COUNTY

1200 King County Courthouse
516 Third Avenue
Seattle, WA 98104

Signature Report

March 16, 2004

Ordinance 14849

Proposed No. 2004-0010.1

Sponsors Irons

1 AN ORDINANCE relating to the addition of
2 approximately 13.59 acres to Soos Creek Water and Sewer
3 District for the purpose of providing sewer service for
4 future development.

5
6

7 **STATEMENT OF FACTS:**

8 1. A notice of intention proposing the addition of approximately 13.59
9 acres to Soos Creek Water and Sewer District for the purpose of
10 providing sewer service for future development was filed with the county
11 council effective December 18, 2003.

12 2. Soos Creek Water and Sewer District has found the petition for
13 transfer to be sufficient and has concurred with the proposed transfer in
14 Resolution No. 2503-S, passed on September 3, 2003.

15 3. Soos Creek Water and Sewer District filed a Determination of
16 Nonsignificance on the proposed annexation dated September 3, 2003.

17 4. The utilities technical review committee recommended county council

18 approval of the proposed annexation.

19 5. The county council held the legally required public and has considered
20 the criteria in RCW 57.02.040.

21 BE IT ORDAINED BY THE COUNCIL OF KING COUNTY:

22 SECTION 1. The addition of approximately 13.59 acres to Soos Creek Water and
23 Sewer District for the purpose of providing sewer service for future development
24 described in Attachment A to this ordinance is approved. This proposed annexation is
25 consistent with RCW 57.02.040.

26 SECTION 2. Soos Creek Water and Sewer District is the appropriate entity to
27 serve the area proposed to be annexed.

28 SECTION 3. Completion of this annexation does not constitute county approval


Ordinance 14849

29 or disapproval of any other permits, certifications or actions necessary to provide service
30 to this annexation area.
31

Ordinance 14849 was introduced on 1/20/2004 and passed by the Metropolitan King County Council on 3/15/2004, by the following vote:


Yes: 12 - Mr. Phillips, Ms. Edmonds, Mr. von Reichbauer, Mr. Pelz, Mr. McKenna, Mr. Ferguson, Mr. Hammond, Mr. Gossett, Ms. Hague, Mr. Irons, Ms. Patterson and Mr. Constantine
No: 0
Excused: 1 - Ms. Lambert

KING COUNTY COUNCIL
KING COUNTY, WASHINGTON




Larry Phillips, Chair

ATTEST:



Anne Noris, Clerk of the Council

APPROVED this 25 day of March 2004.



Ron Sims, County Executive

RECEIVED
2004 MAR 26 PM 2: 06
CLERK
KING COUNTY COUNCIL

Attachments A. Legal Descriptions, B. Vicinity Map

14849

ATTACHMENT A

2004-010

**SOOS CREEK WATER & SEWER DISTRICT
RESOLUTION NO. 2503-S**

**ANNEXATION NO. P-361S
LEGAL DESCRIPTION**

A description of the proposed area to be annexed is as follows:

Beginning at the intersection of the north margin of Southeast 290th Place (also known as E.H. Evanson Road No. 410) and the West line of the Northwest Quarter of Section 4, Township 21 North, Range 6 East, W.M., in King County, Washington, said point being on the existing corporate boundary of Soos Creek Water and Sewer District;

Thence easterly along the north margin of said road, to the centerline of the Vantage-Covington No. 1, 1964 line (Bonneville Transmission Line Easement), said point being on the existing corporate boundary of Soos Creek Water and Sewer District;

Thence Northeasterly along said centerline the Vantage-Covington No. 1, 1964 line (Bonneville Transmission Line Easement) to the Westerly margin of 216th Avenue Southeast, said point being on the existing corporate boundary of Soos Creek Water and Sewer District;

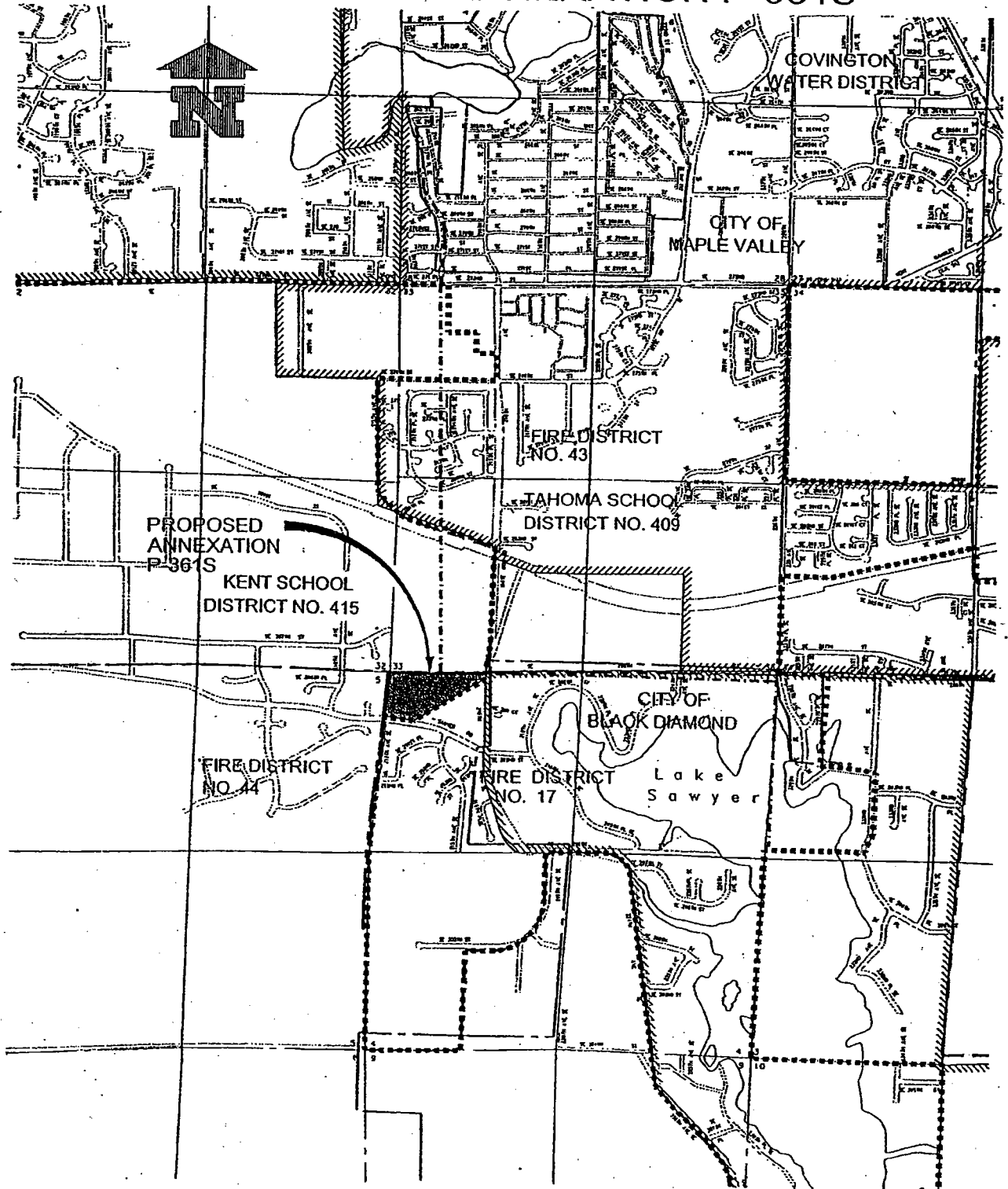
Thence northerly along the Westerly margin of said 216th Avenue Southeast to the north line of said Northwest Quarter of Section 4, said point being on the existing corporate boundary of Soos Creek Water and Sewer District;

Thence westerly along the north line of said Northwest Quarter of Section 4 to the Northwest corner of the Northwest Quarter of said Section 4;

Thence southerly along the west line of said Northwest Quarter of Section 4 to the Point of Beginning.

14849

2004-010 ATTACHMENT B
SOOS CREEK WATER & SEWER DISTRICT
PROPOSED ANNEXATION P-361S



VICINITY MAP

